

T 20S, R 9E M W

	2	3	4	5	6	7	8	9	10	11	12	13	14	15	16	17	18	19	20	21	22	23	24	25
B	+	+	+	+	+	+	+	+	+	+	+	+	+	+	+	+	+	+	+	+	+	+	+	+
C	+	6	+	+	5	+	+	+	4	+	+	+	3	+	+	+	2	+	+	+	+	+	+	+
D	+	+	+	+	+	+	+	+	+	+	+	+	+	+	+	+	+	+	+	+	+	+	+	+
E	+	+	+	+	+	+	+	+	+	+	+	+	+	+	+	+	+	+	+	+	+	+	+	+
F	+	+	+	+	+	+	+	+	+	+	+	+	+	+	+	+	+	+	+	+	+	+	+	+
G	+	7	+	+	8	+	+	+	9	+	+	+	10	+	+	+	11	+	+	+	+	+	+	+
H	+	+	+	+	+	+	+	+	+	+	+	+	+	+	+	+	+	+	+	+	+	+	+	+
J	+	+	+	+	+	+	+	+	+	+	+	+	+	+	+	+	+	+	+	+	+	+	+	+
K	+	+	+	+	+	+	+	+	+	+	+	+	+	+	+	+	+	+	+	+	+	+	+	+
L	+	18	+	+	17	+	+	+	16	+	+	+	15	+	+	+	14	+	+	+	+	+	+	+
M	+	+	+	+	+	+	+	+	+	+	+	+	+	+	+	+	+	+	+	+	+	+	+	+
N	+	+	+	+	+	+	+	+	+	+	+	+	+	+	+	+	+	+	+	+	+	+	+	+
O	+	+	+	+	+	+	+	+	+	+	+	+	+	+	+	+	+	+	+	+	+	+	+	+
P	+	19	+	+	20	+	+	+	21	+	+	+	22	+	+	+	23	+	+	+	+	+	+	+
Q	+	+	+	+	+	+	+	+	+	+	+	+	+	+	+	+	+	+	+	+	+	+	+	+
R	+	+	+	+	+	+	+	+	+	+	+	+	+	+	+	+	+	+	+	+	+	+	+	+
S	+	+	+	+	+	+	+	+	+	+	+	+	+	+	+	+	+	+	+	+	+	+	+	+
T	+	30	+	+	29	+	+	+	28	+	+	+	27	+	+	+	26	+	+	+	+	+	+	+
U	+	+	+	+	+	+	+	+	+	+	+	+	+	+	+	+	+	+	+	+	+	+	+	+
V	+	+	+	+	+	+	+	+	+	+	+	+	+	+	+	+	+	+	+	+	+	+	+	+
W	+	+	+	+	+	+	+	+	+	+	+	+	+	+	+	+	+	+	+	+	+	+	+	+
X	+	31	+	+	32	+	+	+	33	+	+	+	34	+	+	+	35	+	+	+	+	+	+	+
Y	+	+	+	+	+	+	+	+	+	+	+	+	+	+	+	+	+	+	+	+	+	+	+	+

LEGEND

○ = Corner having information on form 7100-52 in this file.

LEGEND CONFORMS TO
 REPORTING FORM 4/79 MB
 11/79 MP/PC

FILING INSTRUCTION

File 7100-52 card record by letter and number coordinates behind the file guide for the township in which it falls.

File the 7100-52 card record by letter and then by number i.e., all A cards first, then B cards etc.

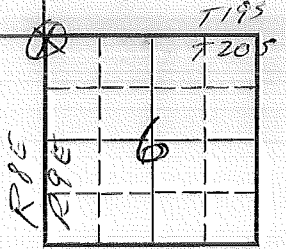
The first card behind the file guide (if data have been obtained and recorded) will be card A-1 for N.W. Township Corner, then card A-2 for 1/16 corner then card A-3 for 1/4 corner etc.

LAND CORNER RECORD

A-01/5680-2

1. T. 20S R. 9E No. A-1 Cor. SEC Mer. Will State OREGON (Rectangular) N. F. DESCHUTES Dist. BEND

2. Corner Status



3. Original Description _____ Vol. _____ Page _____ Where Recorded _____

4. Description of Corners:

5. Investigation Notes:

SEE: 2-25, T19S, R8E, WM

EV. FD.

7. Photo Identification

Photo No. _____

Ident. By: _____

8. Plane Coordinate Position Data

State _____ Zone _____

X _____

Y _____

Estab. By _____

Field Book No. _____

Where Filed _____

9. Evaluation

Authentic _____

Needs Verif. _____ Monument _____

Re-estab. _____ Survey _____

Land Status _____

6. Signed _____ Title _____ Date _____

PERPETUATION RECORD

10. Monument:

11. Accessories

Field Book _____ Page _____

12. Set By _____ Title _____
License _____ Agency _____ Date _____

13. Recorded By _____ Volume _____ Page _____
(Agency)

(Date) (City) (County) (State)


14. Remarks:

LAND CORNER RECORD

A-09 5680-2

1. T. 20S R. 9E No. A-9 Cor. SEC Mer. Will State O ^(Rectangular) REGON N. F. DESCHUTES Dist. BEND

2. Corner Status



3. Original Description _____ Vol. _____ Page _____ Where Recorded _____

4. Description of Corners:

5. Investigation Notes:

SEE: 2-9, T19S, R9E, WM

SFNF

7. Photo Identification

Photo No. _____

ident. By: _____

8. Plane Coordinate Position Data

State _____ Zone _____

X _____

Y _____

Estab. By _____

Field Book No. _____

Where Filed _____

9. Evaluation

Authentic _____

Needs Verif. _____ Monument _____

Re-estab. _____ Survey _____

Land Status _____

6. Signed _____ Title _____ Date _____

PERPETUATION RECORD

10. Monument:

11. Accessories

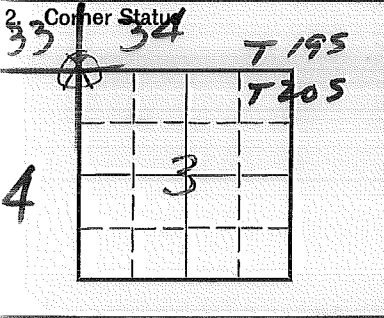
12. Set By _____ Title _____		Field Book _____	Page _____
License _____	Agency _____	Date _____	
13. Recorded By _____		Volume _____	Page _____
(Agency)			
(Date)	(City)	(County)	(State)

14. Remarks:

LAND CORNER RECORD

A-13 5680-2

1. T. 20S, R. 9E No. A-13 Cor. SEC Mer. Will State OREGON (Rectangular) N. F. DESCHUTES Dist. BEND



3. Original Description _____ Vol. _____ Page _____ Where Recorded _____

4. Description of Corners:

5. Investigation Notes:

SEE: Z-13, T195, R9E, WM

EV. FD

7. Photo Identification
Photo No. _____
Ident. By: _____

8. Plane Coordinate Position Data
State _____ Zone _____
X _____
Y _____
Estab. By _____
Field Book No. _____
Where Filed _____

9. Evaluation
Authentic _____
Needs Verif. _____ Monument _____
Re-estab. _____ Survey _____
Land Status _____

6. Signed _____ Title _____ Date _____

PERPETUATION RECORD

10. Monument:

11. Accessories

12. Set By _____ Title _____		Field Book _____	Page _____
License _____	Agency _____	Date _____	
13. Recorded By _____ (Agency)		Volume _____	Page _____
(Date)	(City)	(County)	(State)

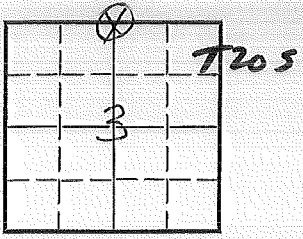
14. Remarks:

LAND CORNER RECORD

A-15 5680-2

1. T. 20S, R. 9E No. A-15 Cor. 1/4 Mer. Will State OREGON (Rectangular) N. F. DESCHUTES Dist. BEND

2. Corner Station 34 T195



3. Original Description _____ Vol. _____ Page _____ Where Recorded _____

4. Description of Corners:

5. Investigation Notes:

SEE: Z-15-T195, R9E, WM

E.V.F.D.

7. Photo Identification

Photo No. _____

ident. By: _____

8. Plane Coordinate Position Data

State _____ Zone _____

X _____

Y _____

Estab. By _____

Field Book No. _____

Where Filed _____

9. Evaluation

Authentic _____

Needs Verif. _____ Monument _____

Re-estab. _____ Survey _____

Land Status _____

6. Signed _____ Title _____ Date _____

PERPETUATION RECORD

10. Monument:

11. Accessories

12. Set By _____ Title _____		Field Book _____	Page _____
License _____	Agency _____	Date _____	
13. Recorded By _____ (Agency) _____		Volume _____	Page _____
(Date) _____	(City) _____	(County) _____	(State) _____

14. Remarks:

Index
File No. _____

CORNER RECORD (SEARCH) Tract or Survey No. _____ Cor. No. A-17
(Ref. FSM 7151.4)

T 20 S. R. 9 E. R.D. BEND County DESCHUTES See Cor

Merid. WILLAMETTE N.F. DESCHUTES State OREGON

SEE: Z-17
T195 R9E

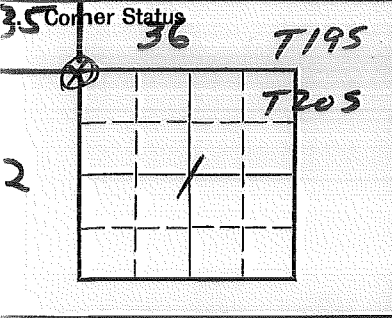
SF/WF

A-17

LAND CORNER RECORD

A-21 5680-2

1. T. 20S, R. 9E, No. A-21 Cor. SEC Mer. WILL State OREGON (Rectangular) N. F. DESCHUTES Dist. BEND



3. Original Description _____ Vol. _____ Page _____ Where Recorded _____

4. Description of Corners:

5. Investigation Notes:

SEE Z-21, T19S, R9E, W1M

EV. FD

7. Photo Identification
Photo No. _____
ident. By: _____

8. Plane Coordinate Position Data
State _____ Zone _____
X _____
Y _____
Estab. By _____
Field Book No. _____
Where Filed _____

9. Evaluation
Authentic _____
Needs Verif. _____ Monument _____
Re-estab. _____ Survey _____
Land Status _____

6. Signed _____ Title _____ Date _____

PERPETUATION RECORD

10. Monument:

11. Accessories

		Field Book _____	Page _____
12. Set By _____	Title _____	13. Recorded By _____	Volume _____
License _____	Agency _____	(Agency)	Page _____
Date _____		(Date) _____	(City) _____
		(County) _____	(State) _____

14. Remarks:

Index

File No.

T 20 S. R. 9 E. R.D.

Merid. WILLAMETTE N.F.

CORNER RECORD (SEARCH)

(Ref. FSM 7151.4)

BEND

County

DESCHUTES

State

Tract or

Survey No.

DESCH.

OREGON

Cor.


No.

A-25

SEC. C&R.

SEE: Z-01
T195 RIDE

[Handwritten signature]
1952

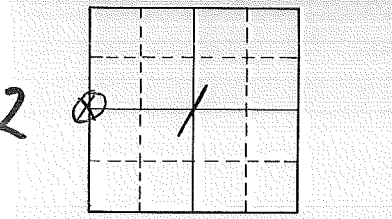


LAND CORNER RECORD

C-21 5680-2

1. T. 205 R. 9E No. C-21 ^{1/4} 2 Mer. Wm State Oreg (Rectangular) N.F. Deschutes Dist. Bend

2. Corner Status



3. Original Description _____ Vol. _____ Page _____ Where Recorded _____

4. Description of Corners:
I.S. Poster in place
Good condition

5. Investigation Notes:

3 Bearing Trees Found (How about 2 BTs?)

Species:	<u>Ponderosa</u>	<u>Dead Ponderosa</u>
Diameter:	<u>24"</u>	<u>26"</u>
Bearing:	<u>44°</u>	<u>232°</u>
Distance:	<u>15.5'</u>	<u>35'</u>

7. Photo Identification

Photo No. _____

Ident. By: _____

8. Plane Coordinate Position Data

State _____ Zone _____

X _____

Y _____

Estab. By _____

Field Book No. _____

Where Filed _____

9. Evaluation

Authentic _____

Needs Verif. _____ Monument _____

Re-estab. _____ Survey _____

Land Status _____

6. Signed L. BEAULIEU Title F.C Aid Date 9-19-61

7/1/61

PERPETUATION RECORD

10. Monument :

11. Accessories

Field Book _____ Page _____

12. Set By _____ Title _____

13. Recorded By _____ (Agency) _____ Volume _____ Page _____

License _____ Agency _____ Date _____

(Date) _____ (City) _____ (County) _____ (State) _____

14. Remarks:


LAND CORNER RECORD

E-99 5680-2

1. T. 20S R. 9E No. 84 Cor. SEC Mer. Wm State Oregon (Rectangular) N.F. Deshutes Dist. Bend

2. Corner Status E-9

3. Original Description _____ Vol. _____ Page _____ Where Recorded _____



4. Description of Corners:
Metal Postering place
Poor condition

7. Photo Identification

5. Investigation Notes:
One Boring Tree Furd
Species: Peneloposa
Diameter: 26"
Bearing 214°
Distance 50'

Photo No. _____
Ident. By: _____

8. Plane Coordinate Position Data

State _____ Zone _____
X _____
Y _____
Estab. By _____
Field Book No. _____
Where Filed _____

9. Evaluation

Authentic _____
Needs Verif. _____ Monument _____
Re-estab. _____ Survey _____
Land Status _____

6. Signed LEON BEAULIEU Title FIRE CONTROL AID Date 9-21-61

PERPETUATION RECORD

10. Monument :

11. Accessories

Field Book _____ Page _____

12. Set By _____ Title _____

13. Recorded By _____ (Agency) _____ Volume _____ Page _____

License _____ Agency _____ Date _____

(Date) (City) (County) (State)

14. Remarks:

E-09

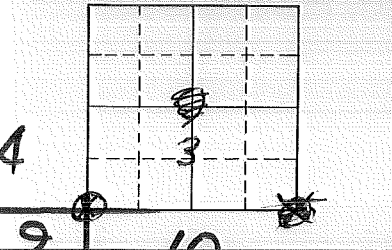
LAND CORNER RECORD

5680-2

1. T. 205 R. 9E No. E-13 SEC. 9-10 Cor. 34 Mer. Wm State Oregon (Rectangular) N.F. Deschutes Dist. Bend E-13

2. Corner Status

3. Original Description Vol. _____ Page _____ Where Recorded _____



4. Description of Corners:
 Files of rocks in place
 Good condition
 Dimensions above ground 34"

7. Photo Identification
 Photo No. _____
 Ident. By: _____

5. Investigation Notes:
 Two bearing trees found.
 Species: Snag Ponderosa
 Diameter 18" 34"
 Bearing 129° 323°
 Distance 7.5' 19'
510 54

8. Plane Coordinate Position Data
 State _____ Zone _____
 X _____
 Y _____
 Estab. By _____
 Field Book No. _____
 Where Filed _____

9. Evaluation
 Authentic _____
 Needs Verif. _____ Monument _____
 Re-estab. _____ Survey _____
 Land Status _____

6. Signed Leon Beaulieu Title Fire Control Aid Date 9-22-61

Types

PERPETUATION RECORD

10. Monument :

11. Accessories

Field Book _____ Page _____

12. Set By _____ Title _____

13. Recorded By _____ (Agency) Volume _____ Page _____

License _____ Agency _____ Date _____

(Date) _____ (City) _____ (County) _____ (State) _____

14. Remarks:

E-13

LAND CORNER RECORD

5980-2

(Rectangular)

1. T. 20 S R 9 E No. ~~5~~ 10 Cor.

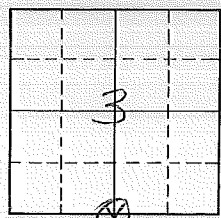
1/4 Section State Oregon

N.F. Deschutes Dist.

ET 15
13rd

2. Corner Status E-15

3. Original Description _____ Vol. _____ Page _____ Where Recorded _____



4. Description of Corners:
Tree in place
fair condition

7. Photo Identification

Photo No. _____
Ident. By: _____

5. Investigation Notes:
One bearing tree found (S. BT)
Species: Snag
Diameter: 10"
sketched markings of bearing trees

8. Plane Coordinate Position Data

State _____ Zone _____
X _____
Y _____
Estab. By _____
Field Book No. _____
Where Filed _____



9. Evaluation

Authentic _____
Needs Verif. _____ Monument _____
Re-estab. _____ Survey _____
Land Status _____

Typed

6. Signed Leon Beaulieu Title Fire Control Aid Date 9-22-61

PERPETUATION RECORD

10. Monument :

11. Accessories

Field Book _____ Page _____

13. Recorded By _____ Volume _____ Page _____
(Agency)

12. Set By _____ Title _____
License _____ Agency _____ Date _____

(Date) (City) (County) (State)

14. Remarks:

LAND CORNER RECORD

E-17 5680-2


1. T 20S R 9E No. 171 Cor. SEC. Mer. WM State Oreigo (Rectangular) N. F. Reschutes Dist. Beno

2. Corner Status E-17

3. Original Description _____ Vol. _____ Page _____ Where Recorded _____

4. Description of Corners:
Blazed tree in place
Good condition

5. Investigation Notes:
One beaving tree found
Species: Snag (Ponderosa)
Diameter: 30"
Beaving - 302°



7. Photo Identification
Photo No. _____
Ident. By: _____

8. Plane Coordinate Position Data
State _____ Zone _____
X _____
Y _____
Etab. By _____
Field Book No. _____
Where Filed _____

9. Evaluation
Authentic _____
Needs Verif. _____ Monument _____
Re-estab. _____ Survey _____
Land Status _____

6. Signed Lion Beakew Title Dave Control Date 9-7-61

PERPETUATION RECORD

10. Monument:

11. Accessories

12. Set By _____ Title _____
License _____ Agency _____ Date _____

Field Book _____ Page _____
13. Recorded By _____ Volume _____ Page _____
(Agency)
(Date) (City) (County) (State)

14. Remarks:

LAND CORNER RECORD

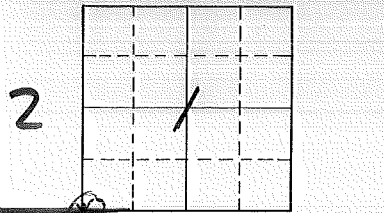
6680-2

E-21

(Rectangular)
Oregon

1. 205 R 9E No. E-21 Cor. SEC 9 Mer. 10 State Oregon N.F. Deschutes Dist. Bnd

2. Corner Status



7. Photo Identification

Photo No. _____
Ident. By: _____

8. Plane Coordinate Position Data

State _____ Zone _____
X _____
Y _____

Estab. By _____

Field Book No. _____

Where Filed _____

9. Evaluation

Authentic _____

Needs Verif. _____ Monument _____

Re-estab. _____ Survey _____

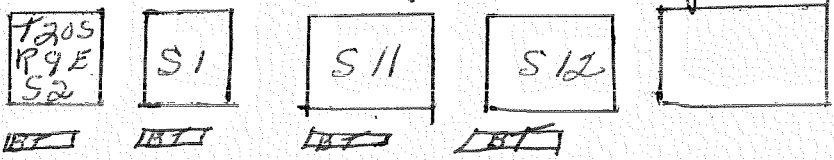
Land Status _____

3. Original Description _____ Vol. _____ Page _____ Where Recorded _____

4. Description of Corners:
*Rock mound in place
Good condition
Dimensions above ground 6"*

5. Investigation Notes:
*One bearing tree found and 3 down trees.
Species: *Ponderosa Ponderosa Ponderosa Ponderosa*
Diameter: 36" 28" 24" 25"
Bearing 302° 38° 229° 160°
Distance 15.5' 18' 14' 30'*

Sketched Markings of Bearing Trees



6. Signed L. BEAULIEU Title F.C. Aid Date 9-18-61

PERPETUATION RECORD

10. Monument :

11. Accessories

Field Book _____ Page _____

13. Recorded By _____ Volume _____ Page _____
(Agency)

12. Set By _____ Title _____
License _____ Agency _____ Date _____

(Date) (City) (County) (State)

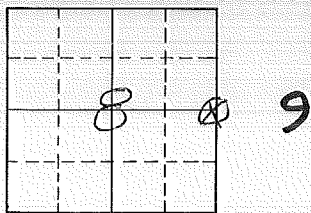
14. Remarks:

LAND CORNER RECORD

G-09 6680-2

1. T. 20 S R. 9 E No. G-9 Cor. 14 Mer. Wm State Oregon (Rectangular) N.F. Washelet Dist. Send

2. Corner Status



3. Original Description _____ Vol. _____ Page _____ Where Recorded _____

4. Description of Corners:
Rocks and Stake
Poor condition
Dimensions above ground 16"

5. Investigation Notes:
Two Bearing Trees Found
Species: Ponderosa Fir
Diameter: 15" 15"
Bearing 97° 320°
Distance 11' 7'

7. Photo Identification

Photo No. _____
Ident. By: _____

8. Plane Coordinate Position Data

State _____ Zone _____
X _____
Y _____
Estab. By _____
Field Book No. _____
Where Filed _____

9. Evaluation

Authentic _____
Needs Verif. _____ Monument _____
Re-estab. _____ Survey _____
Land Status _____

6. Signed L. BEAULIEU Title F.C. AID Date 9-21-61

PERPETUATION RECORD

IO. Monument :

II. Accessories

Field Book _____ Page _____

12. Set By _____ Title _____

13. Recorded By _____ Volume _____ Page _____
(Agency)

License _____ Agency _____ Date _____

(Date) _____ (City) _____ (County) _____ (State) _____

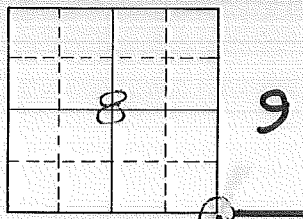
14. Remarks:

LAND CORNER RECORD

5680-2

1. T. 20 S R 9 E No. 117 Cor. SEC Mer W State Oregon (Rectangular) N.F. Dechutes Dist. Bend

2. Corner Status J-9



7. Photo Identification

Photo No. _____
Ident. By: _____

8. Plane Coordinate Position Data

State _____ Zone _____
X _____
Y _____
Estab. By _____
Field Book No. _____
Where Filed _____

9. Evaluation

Authentic _____
Needs Verif. _____ Monument _____
Re-estab. _____ Survey _____
Land Status _____

3. Original Description _____ Vol. _____ Page _____ Where Recorded _____

4. Description of Corners:
Metal posts in place
Bad condition

5. Investigation Notes:

No Bearing Trees:

6. Signed Leon Beaulieu Title Fire Control Aid Date 9-21-61

Tyler

PERPETUATION RECORD

10. Monument :

11. Accessories

Field Book _____ Page _____

12. Set By _____ Title _____

13. Recorded By _____ (Agency) Volume _____ Page _____

License _____ Agency _____ Date _____

(Date) _____ (City) _____ (County) _____ (State) _____

14. Remarks:

J-09

LAND CORNER RECORD

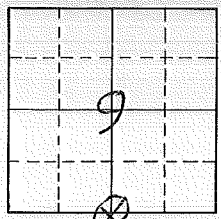
5680-2

(Rectangular)

J-11
Bnd

1. T. 20S R. 9E No. J-11 Cor. 14 19-16 Mer. Wm State Oregon N.F. Deschute Dist. Bnd

2. Corner Status



7. Photo Identification

Photo No. _____
Ident. By: _____

8. Plane Coordinate Position Data

State _____ Zone _____
X _____
Y _____
Estab. By _____
Field Book No. _____
Where Filed _____

9. Evaluation

Authentic _____
Needs Verif. _____ Monument _____
Re-estab. _____ Survey _____
Land Status _____

3. Original Description _____ Vol. _____ Page _____ Where Recorded _____

4. Description of Corners:
Tree in place
Good condition

5. Investigation Notes:

Two Bearing Trees Found
Species: Ponderosa Inoag
Diameter: 20" 26"
Bearing 178° 338°
Distance 30' 35'

6. Signed LEON BEAULIEU Title FIRE CONTROL AID Date 9-21-61

PERPETUATION RECORD

10. Monument :

11. Accessories

Field Book _____ Page _____

12. Set By _____ Title _____

13. Recorded By _____ (Agency) Volume _____ Page _____

License _____ Agency _____ Date _____

(Date) _____ (City) _____ (County) _____ (State) _____

14. Remarks:

J-11

LAND CORNER RECORD

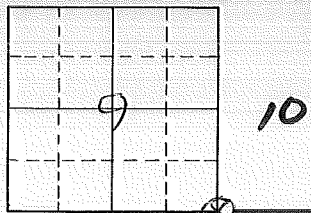
5680-2

(Rectangular)

1. T. 20.5 R 9E No. 970 516 Cor. SEC. Mer. Wm State Orign N. Deschutes Dist. Bend

2. Corner Status J-13

3. Original Description _____ Vol. _____ Page _____ Where Recorded _____



4. Description of Corners:
Piles of Rocks
Fair condition

7. Photo Identification

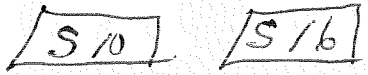
Photo No. _____
 Ident. By: _____

5. Investigation Notes:
Two bearing trees found
 Species: Snag Stumps
 Diameter: 12" 18"
 Bearing 46° 220°
 Distance 10' 19'

8. Plane Coordinate Position Data

State _____ Zone _____
 X _____
 Y _____

Sketched marking of bearing trees



Estab. By _____

Field Book No. _____
 Where Filed _____



9. Evaluation

Authentic _____
 Needs Verif. _____ Monument _____
 Re-estab. _____ Survey _____
 Land Status _____

6. Signed Leon Beaulieu Title Fire Control Aid Date 9-22-61

PERPETUATION RECORD

10. Monument :

11. Accessories

Field Book _____ Page _____

12. Set By _____ Title _____

13. Recorded By _____ Volume _____ Page _____

License _____ Agency _____ Date _____

(Agency)
(Date) (City) (County) (State)

14. Remarks:

LAND CORNER RECORD

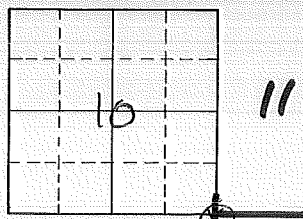
5680-2

1. T. 205 R 9E No. J-17

SE 10-11
Cor. 14-15 Mer. 10-11 State Oregon
(Rectangular)

N. F. Duchutes Dist. J-17 13rd

2. Corner Status



3. Original Description _____ Vol. _____ Page _____ Where Recorded _____

4. Description of Corners:
Tree in place
Fair condition

7. Photo Identification

Photo No. _____
Ident. By: _____

5. Investigation Notes:

One Barry Tree Found
Species: Fir
Diameter: 15"
Barry: 186°
Distance 20'

8. Plane Coordinate Position Data

State _____ Zone _____
X _____
Y _____
Estab. By _____
Field Book No. _____
Where Filed _____

9. Evaluation

Authentic _____
Needs Verif. _____ Monument _____
Re-estab. _____ Survey _____
Land Status _____

6. Signed L. BEAULIEU Title FIRE CONTROL AID Date 9-21-61

T/Peo

PERPETUATION RECORD

10. Monument :

11. Accessories

Field Book _____ Page _____

12. Set By _____ Title _____

13. Recorded By _____ (Agency) Volume _____ Page _____

License _____ Agency _____ Date _____

(Date) _____ (City) _____ (County) _____ (State) _____


14. Remarks:

LAND CORNER RECORD

J-21 5680-2

1. T. 20S R. 9E No. J-21 Cor. 1-12 Mer. Wm State Wm (Rectangular) N.F. Dechutes Dist. Bend

2. Corner Status



7. Photo Identification

Photo No. _____
Ident. By: _____

8. Plane Coordinate Position Data

State _____ Zone _____
X _____
Y _____
Estab. By _____
Field Book No. _____
Where Filed _____

9. Evaluation

Authentic _____
Needs Verif. _____ Monument _____
Re-estab. _____ Survey _____
Land Status _____

3. Original Description _____ Vol. _____ Page _____ Where Recorded _____

4. Description of Corners:
Metal post in place
Fair condition

5. Investigation Notes:

One Bearing Tree Found
Species: Ponderosa
Diameter: 30"
Bearing: 82°
Distance 42.5'

6. Signed L. BEAULIEU Title F.C. Aid Date 9-9-61

PERPETUATION RECORD

10. Monument :

11. Accessories

Field Book _____ Page _____

12. Set By _____ Title _____

License _____ Agency _____ Date _____

13. Recorded By _____ (Agency) _____ Volume _____ Page _____

(Date) _____ (City) _____ (County) _____ (State) _____

14. Remarks:

Index

File No. 0163

CORNER RECORD (SEARCH)

(Ref. FSM 7151.4)

Contract or
Survey No. _____

Cor.
No. N-01

T 20 S. R. 9 E. R.D. Bend

County Deschutes

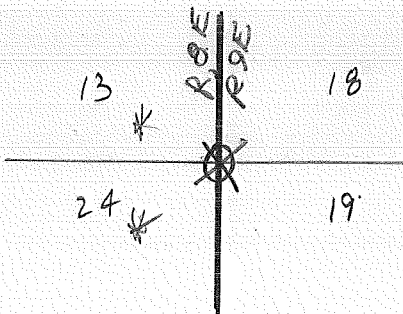
NW Cor. of


Merid. WILLAMETTE N.F. DESCHUTES

State OREGON

Section 19

SEE: N-26 T. 20 S., R. 8 E. W.M.





LAND CORNER RECORD

N-05 5680-2

17-18
T 305 R 9E No. 49-20

Cor. SEC Mer. WM

(Rectangular)
State Oregon

N. F. Deschutes

Dist. Bend

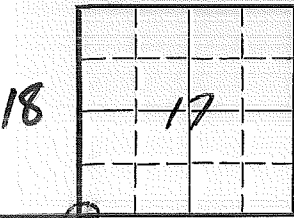
2. Corner Status N-5

3. Original Description Vol. Page Where Recorded

4. Description of Corners:

Metal Post in Stone
boundary corner

5. Investigation Notes:



19 20
7. Photo Identification

Photo No. _____

Ident. By: _____

8. Plane Coordinate Position Data

State _____ Zone _____

X _____

Y _____

Estab. By _____

Field Book No. _____

Where Filed _____

9. Evaluation

Authentic _____

Needs Verif. _____ Monument _____

Re-estab. _____ Survey _____

Land Status _____

6. Signed Leon Beaulieu Title _____ Date 8-26-61

PERPETUATION RECORD

10. Monument:

11. Accessories

		Field Book _____	Page _____
12. Set By _____	Title _____	13. Recorded By _____	Volume _____
License _____	Agency _____	(Agency)	Page _____
Date _____		(Date) _____	(City) _____
		(County) _____	(State) _____

14. Remarks:

N-05

LAND CORNER RECORD

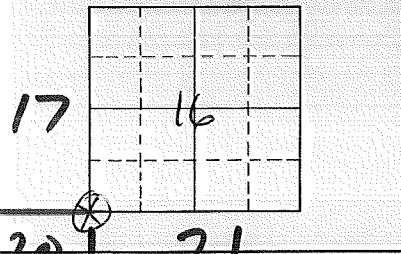
N-09 5680-2

(Rectangular)

1. T. 20 S R. 9 E No. N-9 Cor. 20-21 Mer. Wm State Oregon N. F. Deschutes Dist. Bend

2. Corner Status

3. Original Description _____ Vol. _____ Page _____ Where Recorded _____



4. Description of Corners:
Piles of Rocks
Good Condition
Dimensions above ground 20"

7. Photo Identification
 Photo No. _____
 Ident. By: _____

5. Investigation Notes:
Two Bearing Trees
Species:ponderosa
Diameter: 28" 24"
Bearing: 230° 34°
Distance 47' 15'
Sketched markings of bearing trees
[520] [516]

8. Plane Coordinate Position Data
 State _____ Zone _____
 X _____
 Y _____
 Estab. By _____
 Field Book No. _____
 Where Filed _____

9. Evaluation
 Authentic _____
 Needs Verif. _____ Monument _____
 Re-estab. _____ Survey _____
 Land Status _____

6. Signed Leon Beaulieu Title Fire Control Aid Date 9-25-61

PERPETUATION RECORD

IO. Monument :

II. Accessories

Field Book _____ Page _____

12. Set By _____ Title _____

License _____ Agency _____ Date _____

13. Recorded By _____ (Agency) _____ Volume _____ Page _____

(Date) _____ (City) _____ (County) _____ (State) _____

14. Remarks:


N-09

LAND CORNER RECORD

N-13 5680-2

1. T. 20S R. 9E No. ~~16-15~~ Cor. SEC Mer. 21M State (Rectangular) Oregon N. F. Deschutes Dist. Bend 2

2. Corner Status N-13



7. Photo Identification
Photo No. _____
Ident. By: _____

8. Plane Coordinate Position Data
State _____ Zone _____
X _____
Y _____
Estab. By _____
Field Book No. _____
Where Filed _____

9. Evaluation
Authentic _____
Needs Verif. _____ Monument _____
Re-estab. _____ Survey _____
Land Status _____

3. Original Description _____ Vol. _____ Page _____ Where Recorded _____

4. Description of Corners:
Bearing Open in place
Condition Good

5. Investigation Notes:
NE CT

6. Signed Leon Blanchet Title _____ Date 8-23-61

PERPETUATION RECORD

10. Monument:

11. Accessories

		Field Book	Page			
12. Set By	Title	Recorded By	Volume	Page		
License	Agency	Date	(Agency)			
			(Date)	(City)	(County)	(State)

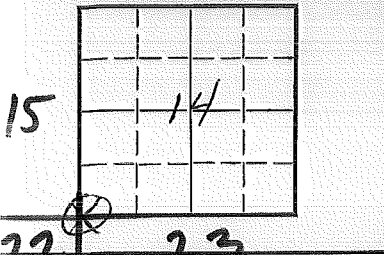
14. Remarks:

LAND CORNER RECORD

N-17 5680-2

1. T. 20S., R. 9E., No. N-17 Cor. SEC Mer. WILL State ^(Rectangular) OREGON N. F. DESCHUTES Dist. BEND

2. Corner Status



7. Photo Identification

Photo No. _____
Ident. By: _____

8. Plane Coordinate Position Data

State _____ Zone _____
X _____
Y _____
Estab. By _____
Field Book No. _____
Where Filed _____

9. Evaluation

Authentic _____
Needs Verif. _____ Monument _____
Re-estab. _____ Survey _____
Land Status _____

3. Original Description _____ Vol. _____ Page _____ Where Recorded _____

4. Description of Corners:
ROCK PILE IN PLACE
GOOD CONDITION
DIMENSIONS ABOVE GROUND 30"

5. Investigation Notes:

TWO BEARING TREES FOUND
SPECIES: PONDEROSA
DIA: 4" 36"
BRNG: 160° 297°
DIST: 15' 35'

6. Signed Leon Beaulieu Title Fire Control Aid Date 9-28-61

PERPETUATION RECORD

10. Monument:

11. Accessories

Field Book _____ Page _____

12. Set By _____ Title _____

License _____ Agency _____ Date _____

13. Recorded By _____ Volume _____ Page _____
(Agency)

(Date) (City) (County) (State)

14. Remarks:

LAND CORNER RECORD

N-19 5680-2

(Rectangular)

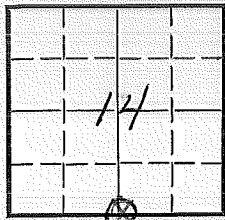
1. T. 20 S R. 9 E No. 4-23 Cor. 1/4 Mer. WM State Oregon N. F. Deschutes Dist. Bend

2. Corner Status N-19

3. Original Description _____ Vol. _____ Page _____ Where Recorded _____

4. Description of Corners:
Tree in place
Good condition

5. Investigation Notes:



23

7. Photo Identification
 Photo No. _____
 Ident. By: _____

8. Plane Coordinate Position Data
 State _____ Zone _____
 X _____
 Y _____
 Etab. By _____
 Field Book No. _____
 Where Filed _____

9. Evaluation
 Authentic _____
 Needs Verif. _____ Monument _____
 Re-estab. _____ Survey _____
 Land Status _____

6. Signed Leon Beaulieu Title _____ Date 8-23-61

PERPETUATION RECORD

10. Monument:

11. Accessories

Field Book _____ Page _____

12. Set By _____ Title _____

License _____ Agency _____ Date _____

13. Recorded By _____ (Agency) _____ Volume _____ Page _____

(Date) _____ (City) _____ (County) _____ (State) _____

14. Remarks:

LAND CORNER RECORD

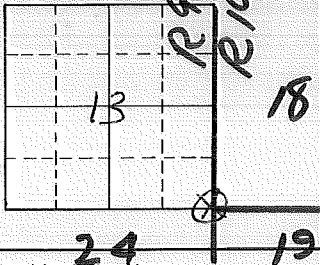
N-25 5680-2

(Rectangular)

~~11-18~~ N-25

1. T. 20.5 R. 9E No. 2774 Cor. SEC Mer. Wm State Ore N.F. Dechutes Dist. Bnd

2. Corner Status



3. Original Description _____ Vol. _____ Page _____ Where Recorded _____

4. Description of Corners:
*Tree in place
 Fair condition*

5. Investigation Notes:

7. Photo Identification

Photo No. _____
 Ident. By: _____

8. Plane Coordinate Position Data

State _____ Zone _____
 X _____
 Y _____
 Estab. By _____
 Field Book No. _____
 Where Filed _____

9. Evaluation

Authentic _____
 Needs Verif. _____ Monument _____
 Re-estab. _____ Survey _____
 Land Status _____

6. Signed Leon Beaulieu Title Fire Control Aid Date 8-25-61

PERPETUATION RECORD

10. Monument :

11. Accessories

Field Book _____ Page _____

12. Set By _____ Title _____

13. Recorded By _____ (Agency) _____ Volume _____ Page _____

License _____ Agency _____ Date _____

(Date) _____ (City) _____ (County) _____ (State) _____

14. Remarks:

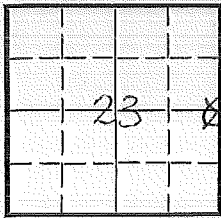
LAND CORNER RECORD

P-21 5680-2

1. T 205 R 9E No. 23-24 Cor. 1/4 Mer. WM State (Oregon) N. F. Deschutes Dist. Bend

2. Corner Status P-21

3. Original Description _____ Vol. _____ Page _____ Where Recorded _____



4. Description of Corners:
Bearing Tree in Place
fair condition

5. Investigation Notes:
E. BT

7. Photo Identification
Photo No. _____
Ident. By: _____

8. Plane Coordinate Position Data
State _____ Zone _____
X _____
Y _____
Estab. By _____
Field Book No. _____
Where Filed _____

9. Evaluation
Authentic _____
Needs Verif. _____ Monument _____
Re-estab. _____ Survey _____
Land Status _____

6. Signed Leon Bawlin Title _____ Date 8-23-61

PERPETUATION RECORD

10. Monument:

11. Accessories

		Field Book _____	Page _____
12. Set By _____	Title _____	13. Recorded By _____	Volume _____
License _____	Agency _____	(Agency)	Page _____
Date _____		(Date) _____	(City) _____
		(County) _____	(State) _____

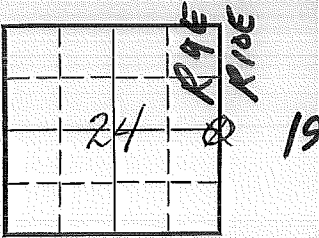
14. Remarks:

LAND CORNER RECORD

P-25 5680-2

1. T 20 R 9E No. 2479 Cor. 1/4 Mer. WM State Oregon (Rectangular) N. F. Aschutes Dist. Bene

2. Corner Status P-25



3. Original Description _____ Vol. _____ Page _____ Where Recorded _____

4. Description of Corners:
None in place
Plow Condition

5. Investigation Notes:

7. Photo Identification
Photo No. _____
Ident. By: _____

8. Plane Coordinate Position Data
State _____ Zone _____
X _____
Y _____
Estab. By _____
Field Book No. _____
Where Filed _____

9. Evaluation
Authentic _____
Needs Verif. _____ Monument _____
Re-estab. _____ Survey _____
Land Status _____

6. Signed Leon Beaulieu Title _____ Date 8-23-61

PERPETUATION RECORD

10. Monument:

11. Accessories

Field Book _____ Page _____

12. Set By _____ Title _____

License _____ Agency _____ Date _____

13. Recorded By _____ Volume _____ Page _____

(Agency)

(Date)

(City)

(County)

(State)

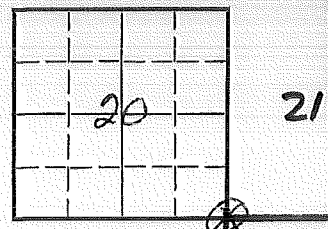
14. Remarks:

LAND CORNER RECORD

R-09 5680-2

1. T 20S, R 9E No. R-9 Cor. SEC Mer. Will State OREGON (Rectangular) N. F. DESCHUTES Dist. BEND

2. Corner Status



3. Original Description Vol. Page Where Recorded

4. Description of Corners:
ROCK PILE
GOOD CONDITION

5. Investigation Notes:

ONE BEARING TREE FOUND
P. PINE, 42" DIA., 132°, 25' DIST.

7. Photo Identification

Photo No. _____
ident. By: _____

8. Plane Coordinate Position Data

State _____ Zone _____
X _____
Y _____
Estab. By _____
Field Book No. _____
Where Filed _____

9. Evaluation

Authentic _____
Needs Verif. _____ Monument _____
Re-estab. _____ Survey _____
Land Status _____

6. Signed Leon Beaulieu Title Fire Control Aid Date 9-27-61

PERPETUATION RECORD

10. Monument:

11. Accessories

		Field Book _____	Page _____
12. Set By _____	Title _____	13. Recorded By _____	Volume _____
License _____	Agency _____	(Agency)	Page _____
Date _____		(Date) _____	(City) _____
		(County) _____	(State) _____

14. Remarks:

R-09

LAND CORNER RECORD

R-19 5680-2

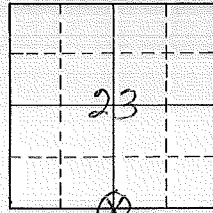
(Rectangular)

1. T 20 S R 9 E No. 226 Cor. R-19

1/4 Mer. Wm State Oregon

N. Deschutes Dist. Bend

2. Corner Status



3. Original Description _____ Vol. _____ Page _____ Where Recorded _____

4. Description of Corners:

Metal Post
Good Condition

5. Investigation Notes:

2 Bearing Tree Found:
Species: PP.
Diameter: 14" 20"
Bearing: 67° 198°

7. Photo Identification

Photo No. _____
Ident. By: _____

8. Plane Coordinate Position Data

State _____ Zone _____
X _____
Y _____
Estab. By _____
Field Book No. _____
Where Filed _____

9. Evaluation

Authentic _____
Needs Verif. _____ Monument _____
Re-estab. _____ Survey _____
Land Status _____

6. Signed Leo Beaulieu Title Fire Control Aid Date 9-27-61

PERPETUATION RECORD

10. Monument :

11. Accessories

Field Book _____ Page _____

12. Set By _____ Title _____
License _____ Agency _____ Date _____

13. Recorded By _____ Volume _____ Page _____
(Agency)
(Date) (City) (County) (State)

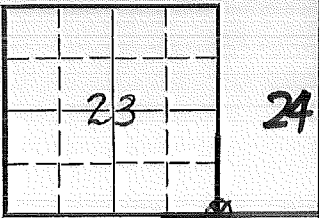
14. Remarks:

R-19

LAND CORNER RECORD

T. 20S R. 9E No. 24 Cor. SEC Mer. WM State OK N. F. Dec Dist. Band

2. Corner Status R-21



3. Original Description _____ Vol. _____ Page _____ Where Recorded _____

4. Description of Corners:
*Area in Place
Good Condition*

5. Investigation Notes:

7. Photo Identification

Photo No. _____
Ident. By: _____

8. Plane Coordinate Position Data

State _____ Zone _____
X _____
Y _____
Estab. By _____
Field Book No. _____
Where Filed _____

9. Evaluation

Authentic _____
Needs Verif. _____ Monument _____
Re-estab. _____ Survey _____
Land Status _____

6. Signed Leon Beaubien Title _____ Date 8-23-61

PERPETUATION RECORD

10. Monument:

11. Accessories

		Field Book _____	Page _____
12. Set By _____	Title _____	13. Recorded By _____	Volume _____
License _____	Agency _____	(Agency)	Page _____
Date _____		(Date) _____	(State) _____
		(City) _____	(County) _____

14. Remarks:

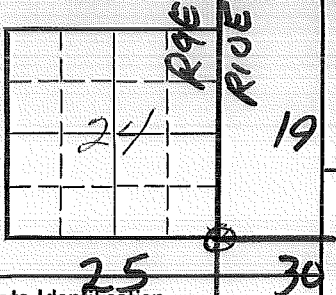
R-21

LAND CORNER RECORD

R-25 5680-2

1. T. 26.5 R. 9E No. 1930 Cor. SEC Mer. COM State (Rectangular) Oregon N. F. Deschutes Dist. Bend

2. Corner Status R-25



3. Original Description _____ Vol. _____ Page _____ Where Recorded _____

4. Description of Corners:
Tree in place
condition fair

5. Investigation Notes:

7. Photo Identification
Photo No. _____
Ident. By: _____

8. Plane Coordinate Position Data
State _____ Zone _____
X _____
Y _____
Estab. By _____
Field Book No. _____
Where Filed _____

9. Evaluation
Authentic _____
Needs Verif. _____ Monument _____
Re-estab. _____ Survey _____
Land Status _____

6. Signed Leon Beaulieu Title _____ Date 8-25-61

PERPETUATION RECORD

10. Monument:

11. Accessories

		Field Book _____	Page _____
12. Set By _____	Title _____	13. Recorded By _____	Volume _____
License _____	Agency _____	(Agency)	Page _____
Date _____		(Date) _____	(City) _____
		(County) _____	(State) _____

14. Remarks:

R-25

LAND CORNER RECORD

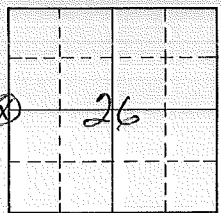
T-17 5680-2

(Rectangular)

1. T. 20 S R. 9 E No. 26 ~~27~~ Cor. 1/4 Mer. Low State Oregon N. F. Oschutes Dist. Bnd

2. Corner Status

3. Original Description _____ Vol. _____ Page _____ Where Recorded _____



4. Description of Corners:
Metal Paster
Good Condition

7. Photo Identification

5. Investigation Notes:
Species: Stump - scribing visible
Diameter: 20"
Bearing 244°
Distance 40'

Photo No. _____
 Ident. By: _____

8. Plane Coordinate Position Data

State _____ Zone _____
 X _____
 Y _____
 Estab. By _____
 Field Book No. _____
 Where Filed _____

9. Evaluation

Authentic _____
 Needs Verif. _____ Monument _____
 Re-estab. _____ Survey _____
 Land Status _____

6. Signed Leon Beaulieu Title Fire Control Aid Date 9-27-61

PERPETUATION RECORD

10. Monument :

11. Accessories

		Field Book	Page
12. Set By _____	Title _____	13. Recorded By _____	Volume _____ Page _____
License _____	Agency _____	(Agency)	
Date _____		(Date) _____	(City) _____
		(County) _____	(State) _____

14. Remarks:

Index
File No. _____

CORNER RECORD (SEARCH)

(Ref. FSM 7151.4)

Tract or Survey No. _____
Cor. No. V-11

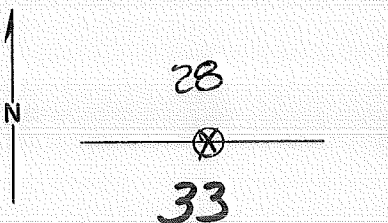
T 20S. R. 9E

R.D. BEND County DESCHUTES

Merid. Will

N.F. DESCHUTES State OREGON 1/4 COR

CORNER DIAGRAM



DESCRIBE CORNER MONUMENT FOUND

PILE OF ROCKS 1' DIA., 6" HIGH - NO MARKINGS

DESCRIBE BEARING TREES OR OTHER OFFICIAL ACCESSORIES FOUND

38" P. PINE, N20°W, 38' (S)
14" L. PINE, S44°W, 15' (S)
SNAG (S)

PHOTO IDENTIFICATION DATA

Photo No. _____
Filed At. _____
Object Ident. _____
Ident. By _____
Signature

DESCRIBE CORNER LOCATION RELATIVE TO NEAR-BY FEATURES, ALSO HOW TO REACH CORNER

PLANE COORDINATE POSITION DATA

State _____ Zone _____
X _____
Y _____
Estab. By _____
Agency

Signature
D. THINGWALL

Title
CIVIL ENG.

Division

Headquarters
S.D.

Date
11/4/69

7100-52 (3/68)

2

3

4

5

CORNER RECORD (PERPETUATION)

MONUMENT: DESCRIBE NEW MONUMENT SET, OR WORK DONE TO PRESERVE EXISTING MONUMENT

9

ACCESSORIES : DESCRIBE NEW BT'S WITNESS OBJECTS ETC. ESTABLISHED, OR WORK DONE TO PRESERVE EXISTING EVIDENCE

10

Work Done By _____ Title _____ Date _____ State Registration No. or Agency _____

Certified Cor. Record Prepared ? Yes No Filed At: _____ Date _____

11

REMARKS

Index File No. T. R. M. Tract or Surv. No. Cor. *V-11*

12

13

LAND CORNER RECORD

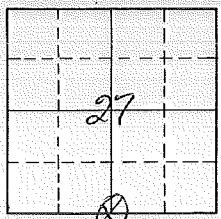
V-15 5680-2

1. T. 20S R. 9E No. 9734 Cor. 1/4

Mer. W State Oregon (Rectangular)

N.F. Deschutes Dist. Bend

2. Corner Status



3. Original Description _____ Vol. _____ Page _____ Where Recorded _____

4. Description of Corners:
Piles of Rocks
Fair Condition

5. Investigation Notes:

Species: P.P. Worm Salvage.
 Diameter: 2 1/4" 1 1/4"
 Bearing: 293° 120°
 Distance: 25' 10'

7. Photo Identification

Photo No. _____
 Ident. By: _____

8. Plane Coordinate Position Data

State _____ Zone _____
 X _____
 Y _____
 Estab. By _____
 Field Book No. _____
 Where Filed _____

9. Evaluation

Authentic X
 Needs Verif. _____ Monument _____
 Re-estab. _____ Survey _____
 Land Status _____

6. Signed Leon Bismuth Title Fire Control Aid Date 9-27-61

Typed

PERPETUATION RECORD

10. Monument :

11. Accessories

12. Set By _____ Title _____
License _____ Agency _____ Date _____

13. Recorded By _____ (Agency) _____
Field Book _____ Page _____
Volume _____ Page _____
(Date) (City) (County) (State)

14. Remarks:

LAND CORNER RECORD


V-21 5680-2

1. T 20S R 9E No. 2625 Cor. SEC Mer. WM State Oregon (Rectangular) N. F. Deschutes Dist. Bene

2. Corner Status V-21

3. Original Description _____ Vol. _____ Page _____ Where Recorded _____

4. Description of Corners:
Pile of rocks in place
Condition Good
Dimensions above ground 18"



5. Investigation Notes:

Three Bearing Trees found

7. Photo Identification
Photo No. _____
Ident. By: _____

Species:	<u>Ponderosa</u>	<u>Ponderosa</u>	<u>Ponderosa</u>
Diameter:	<u>22'</u>	<u>3'</u>	<u>3'</u>
Bearing:	<u>202°</u>	<u>285°</u>	<u>38°</u>
Distance:	<u>18'</u>	<u>50'</u>	<u>40'</u>

8. Plane Coordinate Position Data
State _____ Zone _____
X _____
Y _____
Estab. By _____
Field Book No. _____
Where Filed _____

9. Evaluation
Authentic _____
Needs Verif. _____ Monument _____
Re-estab. _____ Survey _____
Land Status _____

6. Signed Leon Beaulieu Title _____ Date 8-24-61

PERPETUATION RECORD

10. Monument:

11. Accessories

		Field Book _____	Page _____
12. Set By _____	Title _____	13. Recorded By _____	Volume _____
License _____	Agency _____	(Agency)	Page _____
Date _____		(Date) _____	(City) _____
		(County) _____	(State) _____

14. Remarks:

PERPETUATION RECORD

10. Monument:

11. Accessories

		Field Book _____	Page _____
12. Set By _____	Title _____	13. Recorded By _____	Volume _____
License _____	Agency _____	(Agency)	Page _____
Date _____		(Date) _____	(City) _____
		(County) _____	(State) _____


14. Remarks:

LAND CORNER RECORD

V-25 5680-2

1. T. 20S R. 9E No. ~~321~~ Cor. SEC Mer. WM State Oregon N. F. Deschutes Dist. Bend

2. Corner Status V-25 3. Original Description Vol. Page Where Recorded



4. Description of Corners:
Stake in place
Condition Good
Dimensions above ground 30"

5. Investigation Notes:

7. Photo Identification

Photo No. _____
Ident. By: _____

8. Plane Coordinate Position Data

State _____ Zone _____
X _____
Y _____
Estab. By _____
Field Book No. _____
Where Filed _____

9. Evaluation

Authentic _____
Needs Verif. Monument _____
Re-estab. Survey _____
Land Status _____

Handwritten note: NW 1/4 like garbage!

6. Signed Don Beaubien Title _____ Date 8-24-61

PERPETUATION RECORD

10. Monument:

11. Accessories

Field Book _____ Page _____

12. Set By _____ Title _____
License _____ Agency _____ Date _____

13. Recorded By _____ Volume _____ Page _____
(Agency)
(Date) (City) (County) (State)

14. Remarks:

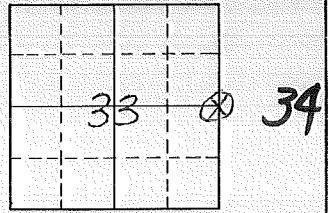
LAND CORNER RECORD

X-13 5680-2

(Rectangular)

1. T 205 R 9E No. ~~334~~ Cor. 1/4 Mer. Wm State Oregon N.F. (Aschutes) Dist. Bend

2. Corner Status



3. Original Description _____ Vol. _____ Page _____ Where Recorded _____

4. Description of Corners:
Stake
Good Condition
Dimensions above ground 36 inches.

5. Investigation Notes:
One Berry Tree Found
Species: Snag
Diameter: 36"
Bearing: 50°
Distance 18'

7. Photo Identification

Photo No. _____
 Ident. By: _____

8. Plane Coordinate Position Data

State _____ Zone _____
 X _____
 Y _____
 Estab. By _____
 Field Book No. _____
 Where Filed _____

9. Evaluation

Authentic _____
 Needs Verif. _____ Monument _____
 Re-estab. _____ Survey _____
 Land Status _____

6. Signed Leon Beaulieu Title Fire Control Aid Date 9-27-61

PERPETUATION RECORD

10. Monument :

11. Accessories

Field Book _____ Page _____

12. Set By _____ Title _____

13. Recorded By _____ (Agency) _____ Volume _____ Page _____

License _____ Agency _____ Date _____

(Date) _____ (City) _____ (County) _____ (State) _____

14. Remarks:

Index File No. 1773

CORNER RECORD (SEARCH)
(Ref. FSM 7151.4)

Contract or Survey No.

Cor. No. X-17

T 20 S. R. 9 E. R.D.

BEND

County

DESCHUTES

1/4

Cor. of

Merid. Willamette

N.F. Deschutes

State


Oregon

Section

34/35

CORNER DIAGRAM per legend

DESCRIBE CORNER MONUMENT FOUND



DESCRIBE BEARING TREES OR OTHER OFFICIAL ACCESSORIES FOUND

E. BT.

PHOTO IDENTIFICATION DATA

Photo No. _____

Filed At. _____

Object Ident. _____

Ident. By _____

Signature

DESCRIBE CORNER LOCATION RELATIVE TO NEAR-BY FEATURES, ALSO HOW TO REACH CORNER

CORNER LEGEND:

FS or Unverified
Contr. Other

○ Searched For/Not Found

⊗ Evidence Found/Accept.

● Permanent Mon. Set/Pd.

Searched By: _____

Title

Division

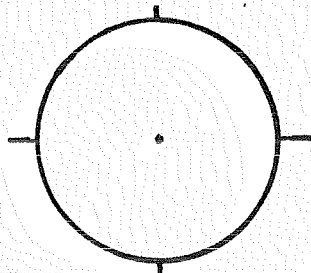
Headquarters

Date ca. 1968

CORNER RECORD (PERPETUATION)

MONUMENT: DESCRIBE NEW MONUMENT SET, OR WORK DONE TO PRESERVE EXISTING MONUMENT

MONUMENT STAMPED



9

ACCESSORIES: DESCRIBE NEW BT'S WITNESS OBJECTS ETC. ESTABLISHED, OR WORK DONE TO PRESERVE EXISTING EVIDENCE

10

Work Done By _____ Title _____ Date _____ State Registration No. _____
or Agency _____

Plat of Record Prepared? Yes No Filed At _____ Co. Surveyor's Office Date _____

11

History of Surveys, G.L.O., etc. _____

12

Index File No. T. S., R. E., W.M. Contract or Surv. No. Cor. _____

13

index
File No. ~~0773~~ 2573

CORNER RECORD (SEARCH)
(Ref. FSM 7.151.4)

Tract or
Survey No. _____

Cor.
No. X-225

T. 20 S. R. 9 E. R.D. Bend

County Deschutes

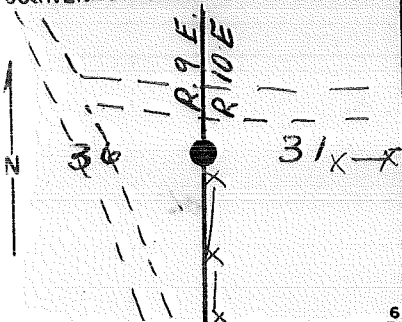
E/A COR. of SEC. 36

Merid. WILLAMETTE

N.F. DESCHUTES State OREGON

W/4 COR. of SEC. 31

CORNER DIAGRAM PER LEGEND



DESCRIBE CORNER MONUMENT FOUND

2 1/2" brass-capped steel pipe rising 1" above ground level with original stone on east side of pipe

DESCRIBE BEARING TREES OR OTHER OFFICIAL ACCESSORIES FOUND

SF/FN

PHOTO IDENTIFICATION DATA

Photo No. _____
Filed At. _____
Object Ident. _____
Ident. By _____
Signature _____

DESCRIBE CORNER LOCATION RELATIVE TO NEAR-BY FEATURES, ALSO HOW TO REACH CORNER

North side of fence corner and about 140 feet south of Rd # 1913

Corner Legend:

- Searched for/Not Found
- Evidence Found/Accept.
- Permanent Monument


Signature R.E.O. Title PLS Division - Headquarters S.O. Date 12/79 D-7100-52 (3/79)

CORNER RECORD (PERPETUATION)

MONUMENT: DESCRIBE NEW MONUMENT SET, OR WORK DONE TO PRESERVE EXISTING MONUMENT

BY
TANNISON E.C.

MONUMENT STARTED



ACCESSORIES: DESCRIBE NEW B¹/₄ WITNESS OBJECTS ETC. ESTABLISHED, OR WORK DONE TO PRESERVE EXISTING EVIDENCE

A 7" Ponderosa pine bears N 80° E @ 24¹/₂ FT marked ¹/₄ S 31 BT with nail in N. side.

A 6" Lodgepole pine bears N 58° W @ 42⁹/₁₆ feet, marked ¹/₄ S BT with nail in NE base

Work Done By: REOMAN Title: PLS Date: 12/79 State Registration No. or Agency: 702
 PLAT PREPARED OR Certified Cor. Record Prepared? Yes No Filed At: DESCHUTES CO. SURVEYOR'S OFFICE Date: 1/80

REMARKS

REVISED 9/3/82

Index File No. 0173 T.

S., R.

E., W.M.

Tract or Surv. No.

Cor. X-01

USDA-FOREST SERVICE

Index

File No. 0175

T 20 S R. 9 E

Merid. WMT

CORNER RECORD (SEARCH)

(Ref. FSM 7151.4)

R.D. Bend

County Deschutes

N.F. Deschutes

State Oregon

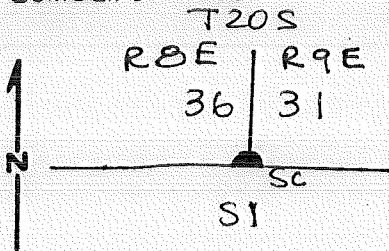
Tract or Survey No. _____

Cor. No. Z-01

SW Cor

Section 31

CORNER DIAGRAM



DESCRIBE CORNER MONUMENT FOUND

Found original post hole underneath a mound of stones.
 A Ponderosa pine, 33" dia., brs. S 48°W, 12 lks.(7.9'), faint scribing visible.
 A Ponderosa stump, uprooted & on its face in the NW BT position.
 A Ponderosa pine, 45" dia., brs. N 56°E, 71 lks.(46.9'), chopped open & burnt face.
 A Ponderosa Stump, 39" dia. brs. S 66°E, 96 lks.(63.4'), BT blaze at bottom.
 Distances measured to the face of original BT's.

T21S

PHOTO IDENTIFICATION DATA

Photo No. _____

Filed At. _____

Object Ident. _____

Ident. By _____

Signature

PLANE COORDINATE POSITION DATA

State _____ Zone _____

X _____

Y _____

Estab. By _____

Agency

DESCRIBE CORNER LOCATION RELATIVE TO NEAR-BY FEATURES, ALSO HOW TO REACH CORNER

Signature

William B. Ham

Title

PLS

Division

CS

Headquarters

SO

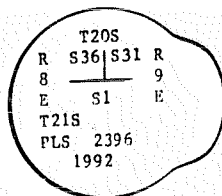
Date

5/6/92

FS-7100-52 (3/89)

CORNER RECORD (PERPETUATION)

MONUMENT: DESCRIBE NEW MONUMENT SET, OR WORK DONE TO PRESERVE EXISTING MONUMENT



A 2½" X 30" alum. pipe surmounted by an alum. cap, set 26" in the ground. A penny at base of pipe. A steel fence post brs. North, 3 ft.
 A Ponderosa pine, 10" dia., brs. N 27°E, 68.5 ft., mkd. T20S R9E S31 BT
 A Ponderosa pine, 45" dia., brs. N 56°E, 48.0 ft., Original BT, Not re-marked.
 A Ponderosa pine, 33" dia., brs. S 48°W, 9.1 ft., Original BT, Not re-marked.
 A Ponderosa pine, 34" dia., brs. N 80°W, 32.8 ft., mkd. T20S R8E S36 BT
 Distances measured to a nail at side center of BT's. Bearings by staff compass.
 A brass warsher marked LS 2396 nailed between the B & T in the scribing.

TO PRESERVE EXISTING EVIDENCE

Location poster on West side of road 10 chs. West of corner.

Work Done By William B. Hart Title PLS Date 6/92 State Registration No. 2396
 or Agency

Certified Cor. Record Prepared? Yes No Filed At: Des Moines Date 6/10/92

REMARKS

GLO survey of 1880 by Rufus S. Moore.
 Set post for corner to Townships 20 & 21 S. Ranges 8 & 9 E. from which:
 A pine 24 in. diam. bears S 56°W 12 lks. dist.
 A pine 30 " " " N 51°W 62 " "
 A pine 30 " " " N 54°E 72 " "
 A pine 30 " " " S74°30'E 96 " "

Index File No. 0175 T. 20 R. 9 W.M.T. GPO: 1986 O- 439-095 Tract or Surv. No. Cor. 2-01

Index File No. _____

CORNER RECORD (SEARCH)

(Ref. FSM 7151.4)

Tract or Survey No. _____

Cor. No. 2-09

T 205. R. 9E.

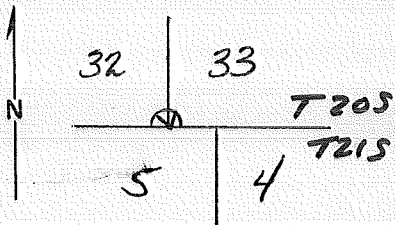
R.D. Bend County Deschutes

Merid. Will

N.F. Deschutes State Oregon

Sec Cor

CORNER DIAGRAM



DESCRIBE CORNER MONUMENT FOUND

None

DESCRIBE BEARING TREES OR OTHER OFFICIAL ACCESSORIES FOUND

NW BT is a 20" P. Pine with open blaze and scribing visible. BT is N.57°W, 15ft from a metal location poster

PHOTO IDENTIFICATION DATA

Photo No. _____
 Filed At. _____
 Object Ident. _____
 Ident. By _____
 Signature _____

DESCRIBE CORNER LOCATION RELATIVE TO NEAR-BY FEATURES, ALSO HOW TO REACH CORNER

PLANE COORDINATE POSITION DATA

State _____ Zone _____
 X _____
 Y _____
 Estab. By _____
 Agency _____

Signature O. THINGVALL

Title CIVIL ENG

Division _____

Headquarters S.O.

Date 10/17/69

7100-52 (3/68)

CORNER RECORD (PERPETUATION)

MONUMENT: DESCRIBE NEW MONUMENT SET, OR WORK DONE TO PRESERVE EXISTING MONUMENT

9

ACCESSORIES : DESCRIBE NEW BT's WITNESS OBJECTS ETC. ESTABLISHED, OR WORK DONE TO PRESERVE EXISTING EVIDENCE

10

Work Done By. _____ Title _____ Date _____ State Registration No. or Agency _____

Certified Cor. Record Prepared? Yes No Filed At: _____ Date _____

11

REMARKS

Index File No.

T.

R.

M.

Tract or Surv. No.

Cor. 2-09 13

12

Index
File No. _____

CORNER RECORD (SEARCH)

(Ref. FSM 7151.4)

Tract or
Survey No. _____

Cor.
No. **Z-09**

T **T20S.**, R. **9E.**, R.D. **Bend**

County **Deschutes**

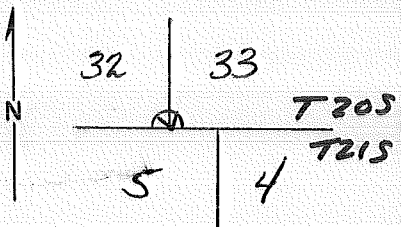
Merid. **Will**

N.F. **Deschutes**

State **Oregon**

Sec Cor _____

CORNER DIAGRAM



DESCRIBE CORNER MONUMENT FOUND

None

DESCRIBE BEARING TREES OR OTHER OFFICIAL ACCESSORIES FOUND

NW BT is a 20" P. Pine with open blaze and scribing visible. BT is N.57°W, 15ft from a metal location poster

PHOTO IDENTIFICATION DATA

Photo No. _____
Filed At. _____
Object Ident. _____
Ident. By _____

Signature

PLANE COORDINATE POSITION DATA

State _____ Zone _____
X _____
Y _____
Estab. By _____

Agency

Signature **O. THINGVALL**

Title **CIVIL ENG**

Division _____

Headquarters **S.O.**

Date **10/17/69**

7100-52 (3/68)

CORNER RECORD (PERPETUATION)

MONUMENT : DESCRIBE NEW MONUMENT SET, OR WORK DONE TO PRESERVE EXISTING MONUMENT

9

ACCESSORIES : DESCRIBE NEW BT's WITNESS OBJECTS ETC. ESTABLISHED, OR WORK DONE TO PRESERVE EXISTING EVIDENCE

10

Work Done By _____ Title _____ Date _____ State Registration No. or Agency _____

Certified Cor. Record Prepared ? Yes No Filed At: _____ Date _____

11

REMARKS

Index File No. T. R. M. Tract or Surv. No. Cor. **2-09**

12

13

Index
File No. _____

CORNER RECORD (SEARCH)

(Ref. FSM 7151.4)

Tract or Survey No. _____
Cor. No. 2-09

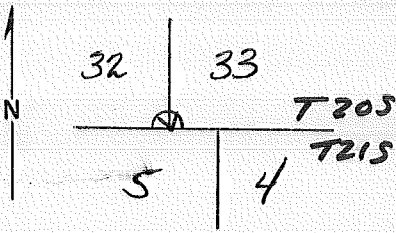
T 20S. R. 9E.

R.D. Bend County Deschutes

Merid. Will

N.F. Deschutes State Oregon Sec Cor _____

CORNER DIAGRAM



DESCRIBE CORNER MONUMENT FOUND

None

DESCRIBE BEARING TREES OR OTHER OFFICIAL ACCESSORIES FOUND

NW BT is a 20" P.Pine with open blaze and scribing visible. BT is N.57°W, 15ft from a metal location poster

PHOTO IDENTIFICATION DATA

Photo No. _____
Filed At. _____
Object Ident. _____
Ident. By _____
Signature

PLANE COORDINATE POSITION DATA

State _____ Zone _____
X _____
Y _____
Estab. By _____
Agency

DESCRIBE CORNER LOCATION RELATIVE TO NEAR-BY FEATURES, ALSO HOW TO REACH CORNER

Signature O. THINGVALL Title CIVILENG Division _____ Headquarters S.O. Date 10/17/69 7100-52 (3/68)

CORNER RECORD (PERPETUATION)

MONUMENT: DESCRIBE NEW MONUMENT SET, OR WORK DONE TO PRESERVE EXISTING MONUMENT

9

ACCESSORIES : DESCRIBE NEW BT'S WITNESS OBJECTS ETC. ESTABLISHED, OR WORK DONE TO PRESERVE EXISTING EVIDENCE

10

Work Done By _____ Title _____ Date _____ State Registration No. or Agency _____

Certified Cor. Record Prepared ? Yes No Filed At: _____ Date _____

11

REMARKS

12

Index File No. T. R. M. Tract or Surv. No. Cor. **2-09** 13

Index
File No. _____

CORNER RECORD (SEARCH)

(Ref. FSM 7151.4)

Tract or
Survey No. _____

Cor.
No. **2-09**

T **20S.**, R. **9E.**,

R.D. **Bend**

County **Deschutes**

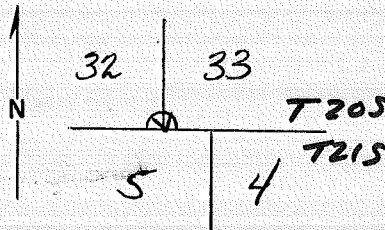
Merid. **Will**

N.F. **Deschutes**

State **Oregon**

Sec Cor

CORNER DIAGRAM



DESCRIBE CORNER MONUMENT FOUND

None

DESCRIBE BEARING TREES OR OTHER OFFICIAL ACCESSORIES FOUND

NW BT is a 20" P.Pine with open blaze and scribing visible. BT is N.57W, 15ft from a metal location poster

PHOTO IDENTIFICATION DATA

Photo No. _____

Filed At. _____

Object Ident. _____

Ident. By _____

Signature

PLANE COORDINATE POSITION DATA

State _____ Zone _____

X _____

Y _____

Estab. By _____

Agency

Signature **O. THINGVALL**

Title **CIVILENS**

Division _____

Headquarters **S.O.**

Date **10/17/69**

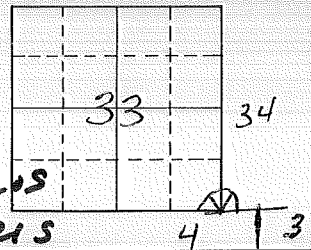
7100-52 (3/68)

LAND CORNER RECORD

2-13 5680-2

1. T 20 S 9 E No. 7 Cor. 1st Mer. Wm State (Rectangular) Oregon N.F. Oachute Dist. Bend

2. Corner Status Z-13 only 3. Original Description _____ Vol. _____ Page _____ Where Recorded _____



4. Description of Corners:
Bearing Tree
Poor Condition

5. Investigation Notes:
One Bearing Tree Found (S. BT)
Species: P.P. Scribing visible
Diameter: 34"

7. Photo Identification
Photo No. _____
Ident. By: _____

8. Plane Coordinate Position Data
State _____ Zone _____
X _____
Y _____
Estab. By _____
Field Book No. _____
Where Filed _____

9. Evaluation
Authentic _____
Needs Verif. _____ Monument _____
Re-estab. _____ Survey _____
Land Status _____

6. Signed Leon Beaulieu Title Five Control Aid Date 9-27-61

Handwritten mark

PERPETUATION RECORD

10. Monument :

11. Accessories

Field Book _____ Page _____

12. Set By _____ Title _____
License _____ Agency _____ Date _____

13. Recorded By _____ (Agency) _____ Volume _____ Page _____
(Date) (City) (County) (State)

14. Remarks:

LAND CORNER RECORD

2-21 5680-2

(Rectangular)

1. T. 20S R. 9E No. 2 Cor. Sec. Mer. Wm State Oregon N. F. Deschutes Dist. Bend

2. Corner Status 2-21 only


3. Original Description Vol. Page Where Recorded

4. Description of Corners:

Side of Rocks in place
Fair condition
Dimensions above ground 24"

5. Investigation Notes:

One Bearing tree found
Species Dead Ponderosa on the ground
Diameter 4'
Bearing 315°
Distance: 15'



7. Photo Identification

Photo No. _____
Ident. By: _____

8. Plane Coordinate Position Data

State _____ Zone _____
X _____
Y _____
Etab. By _____
Field Book No. _____
Where Filed _____

9. Evaluation

Authentic _____
Needs Verif. _____ Monument _____
Re-estab. _____ Survey _____
Land Status _____

6. Signed Leon Beantien Title _____ Date 8-24-61

PERPETUATION RECORD

10. Monument:

11. Accessories

12. Set By _____ Title _____			Field Book _____	Page _____		
License _____	Agency _____	Date _____	13. Recorded By _____ (Agency)	Volume _____	Page _____	
			(Date) _____	(City) _____	(County) _____	(State) _____

14. Remarks:

LAND CORNER RECORD

2-23 5680-2

1. T 205 R 9E No. ~~36~~ Cor. 1/4 Mer. Wm State (Rectangular) Oregon N. F. Reschutes Dist. Bend

2. Corner Status ~~36~~ E-23 ONLY

3. Original Description Vol. Page Where Recorded

4. Description of Corners:
Iron Pipe in place
Condition Excellent
Dimensions above ground. 7'

5. Investigation Notes:

2 Beavering Trees found

Species: Jackpine - Ponderosa

Diameter	9"	15"
Bearing:	45°	315°
Distance:	30'	60'

7. Photo Identification

Photo No. _____
Ident. By: _____

8. Plane Coordinate Position Data

State _____ Zone _____
X _____
Y _____

Estab. By _____

Field Book No. _____

Where Filed _____

9. Evaluation


Authentic _____

Needs Verif. _____ Monument _____

Re-estab. _____ Survey _____

Land Status _____

6. Signed Leon Beaulieu Title _____ Date 8-24-61



PERPETUATION RECORD

10. Monument:

SET 2 1/2" x 28" BCSP RSG 6"

50
 1/4 536
7205896
 1958

11. Accessories

8" PINE BRS N41 1/2° E 12 LKS MKD 1/4 536 SC BT
 13" " " N50 1/2° W 88 " " " " " "

	Field Book _____	Page _____
12. Set By _____ Title _____	13. Recorded By _____	Volume _____ Page _____
License _____ Agency <u>BCM</u> Date <u>1958</u>	(Agency)	(Date) _____ (City) _____ (County) _____ (State) _____

14. Remarks:

STANDARD COR.

Index
 File No. 2575 CORNER RECORD (SEARCH) Contract or
 (Ref. FSM 7151.4) Survey No. Cor. No. Z-25
 T 20 S. R. 9 E. R.D. BEND County DESCHUTES SW Cor. of 36
 Merid. WILLAMETTE N.F. DESCHUTES State OREGON Section _____

SEE: ~~20~~ Z-01 T. 20 S., R. 10 E., W.M.

B.C.S.P.

1